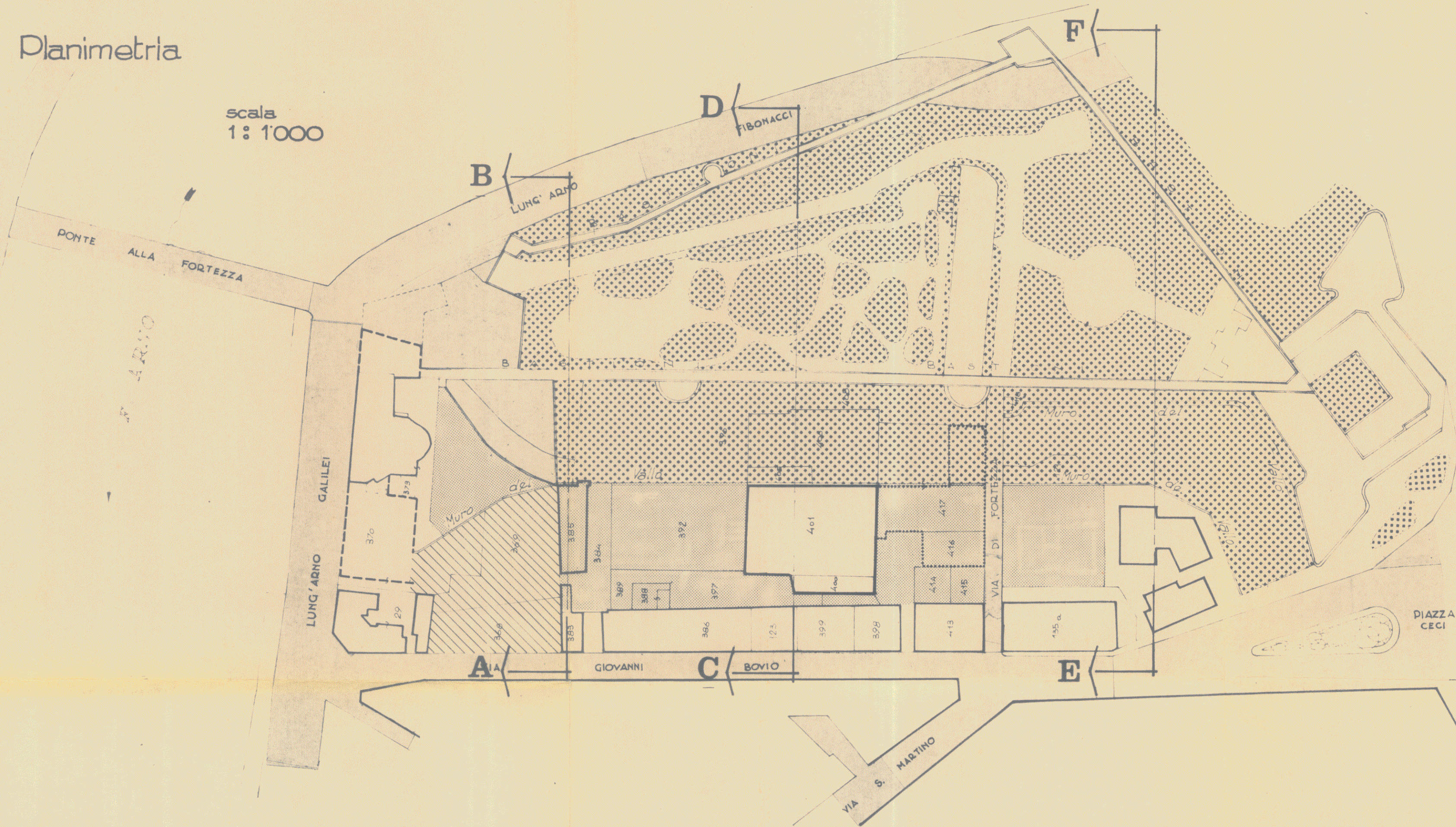








RIUNIONE DELLA COMMISSIONE URBANISTICA
DEL GIORNO 29 - 10 - 1964

Giardino Scotto

Planimetria

scala
1:1000



-  Fabbricati esistenti
-  " da demolire
-  " in progetto
-  Zona edificabile - Sc/St = 2/5 Hmax = 16,00 ml.
-  Verde Pubblico
-  " Privato