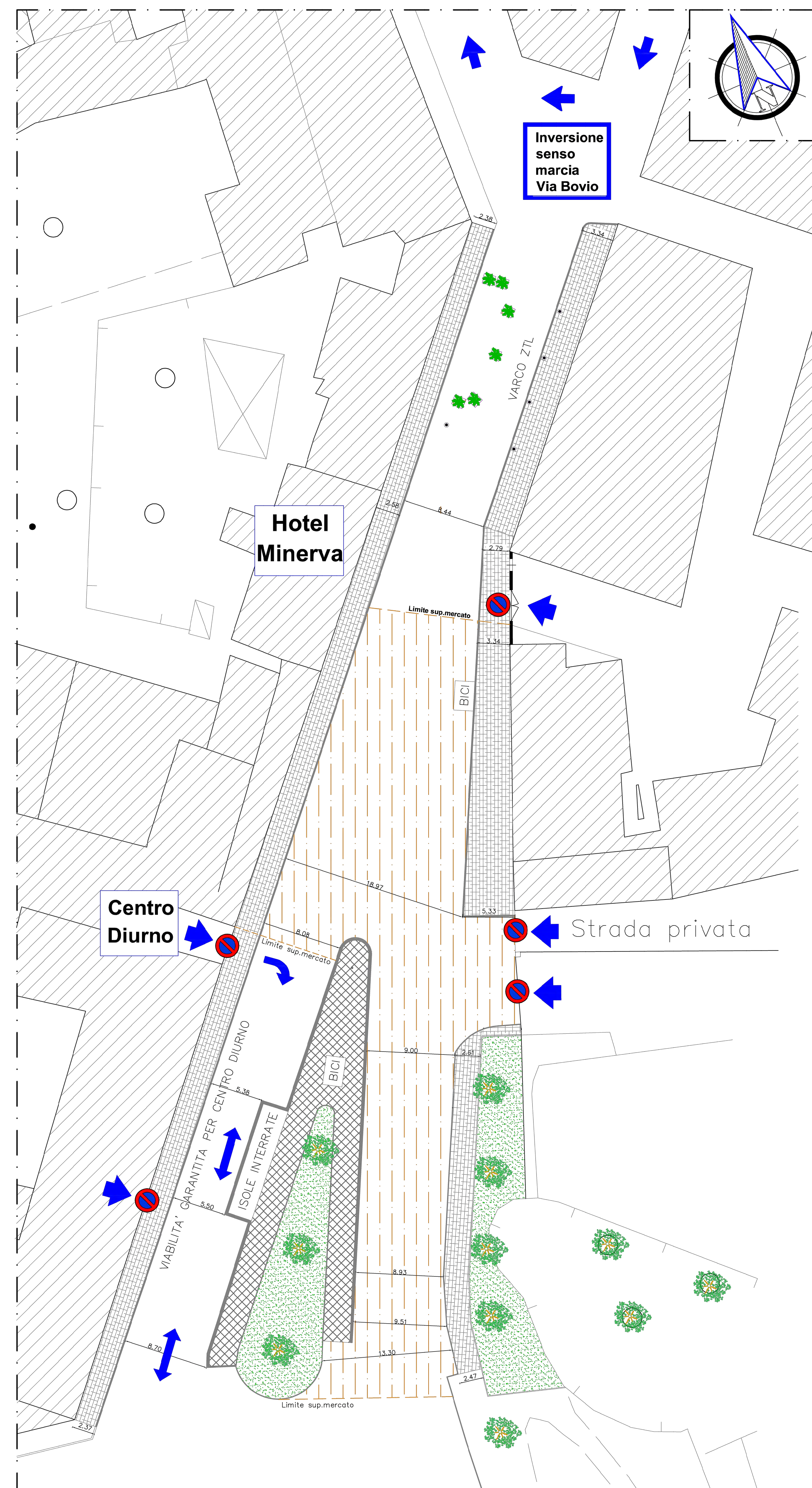
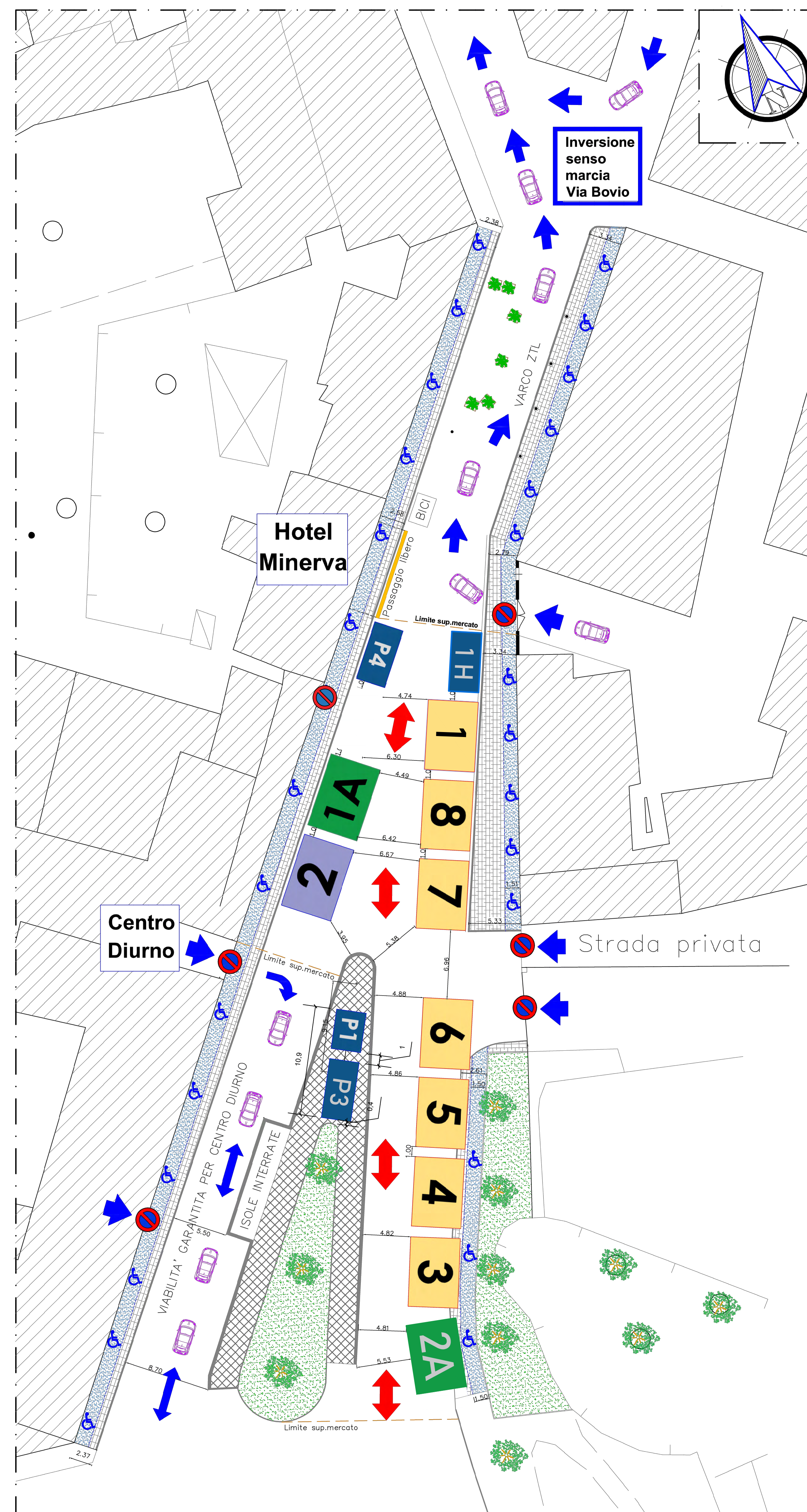


PLANIMETRIA GENERALE_MERCATO VIA S.MARTINO / P.ZZA TONIOLO
STATO ATTUALE RILEVATO - Scala 1:250



PLANIMETRIA GENERALE_MERCATO VIA S.MARTINO/P.ZZA TONIOLO
STATO di PROGETTO 2 (STALLI PARZIALI SOPRA MARCIAPIEDE) - Scala 1:250



COMUNE DI PISA

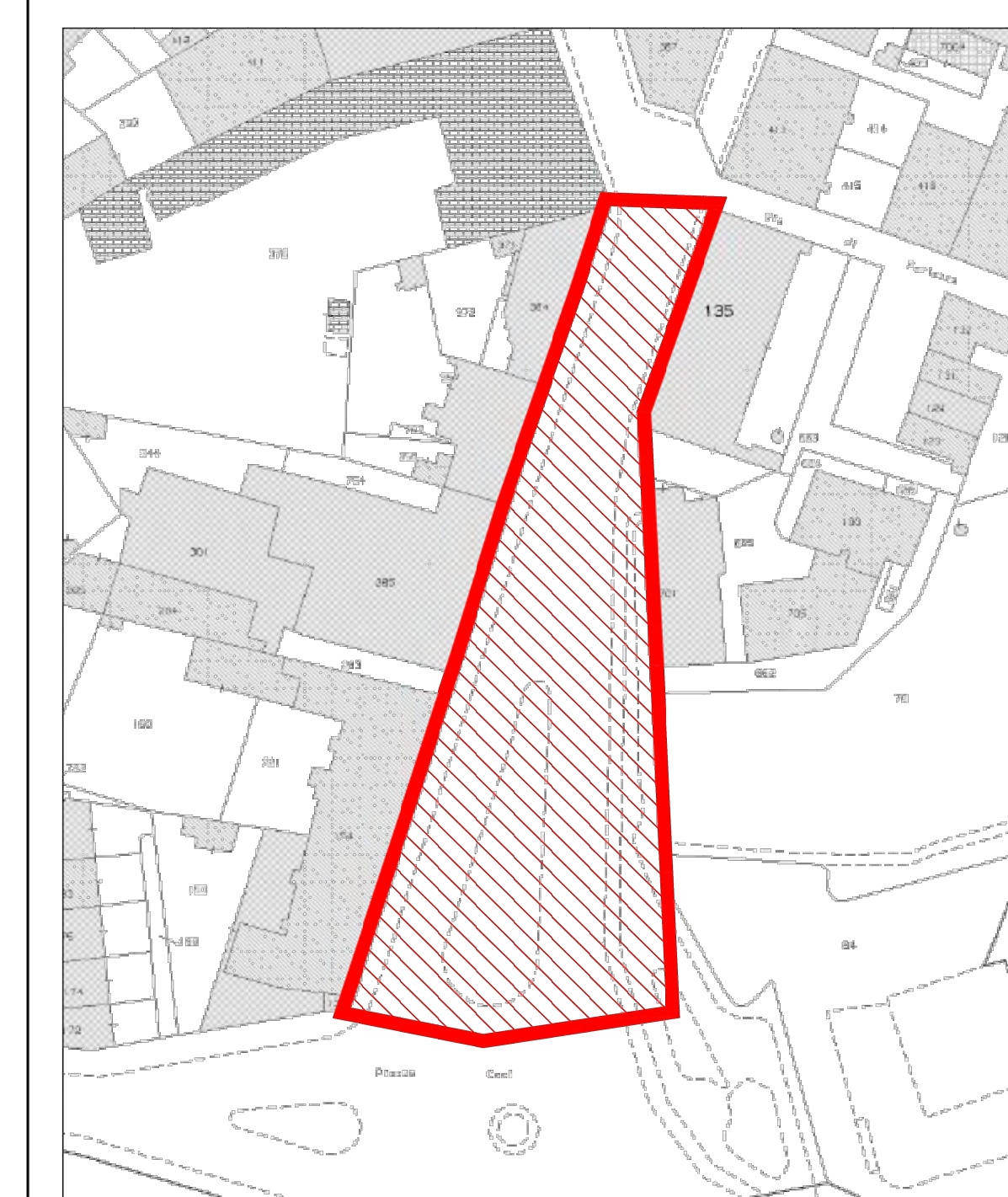
PIANO del COMMERCIO
su AREE PUBBLICHE 2024

MERCATO
Via S.Martino - P.zza Toniolo



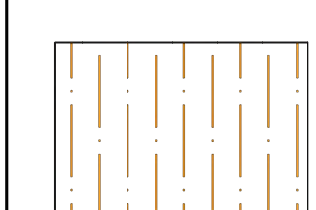
STATO ATTUALE e
SOL. PROGETTUALE

TAVOLO
CONCERTAZIONE
21/11/2024
PROPOSTA
PROGETTUALE n.2
(n.BANCHI AMPLIATO)

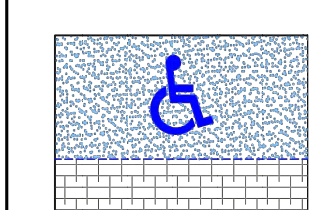


Estratto mappa catastale


Legenda ;




NUOVA SUPERFICIE
DESTINATA A MERCATO



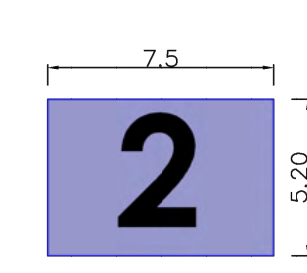
ACCESSIBILITA' PER
PORTATORI DI HANDICAP
(Larghezza min. = 1.50 m.)



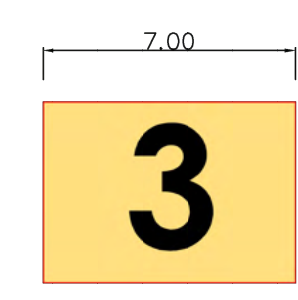
INGRESSO/USCITA
MEZZI SOCCORSO



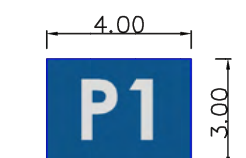
MODIFICA
SENSO MARCIA
TRAFFICO
VEICOLARE




n.1 NON ALIMENTARISTI
FUORI MISURA



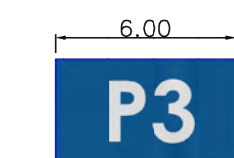
n.7 NON ALIMENTARISTI



n.1 PRODUTTORE
AGRICOLA



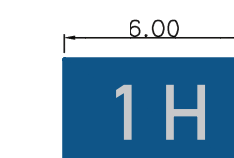
n.1 ALIMENTARISTA



n.2 PRODUTTORI
AGRICOLI



n.1 ALIMENTARISTA



n.1 RISERVATO A PORTATORI
DI HANDICAP